

Track: 2024-06-29 Malga Zannes

Date: 08/07/2024

Track: 2024-06-29 Malga Zannes

These speeds are average for = RNG

IBP index reliability= A

IBP = 99 RNG

Total length	10.02 Km
Analyzed distance	10.02 Km
Lineal distance	0.12 Km

Accumulated climb	396.8 m
Accumulated descent	385.6 m
Maximum height	1707.8 m
Minimal height	1353.4 m
Climb rate	7.84 %
Descent rate	8.37 %
Positive climb difference per km	39.6 m
Negative descent difference per km	38.48 m

Total time	1:09:03 h
Time in movement	1:09:03 h
Stopped time	0:00:00 h

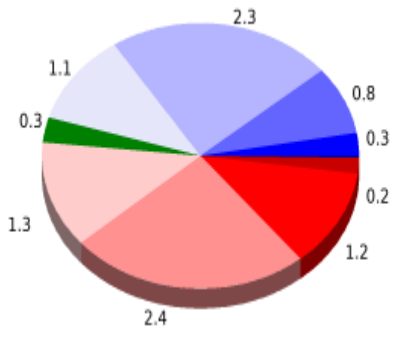
Total speed average	8.71 Km/h
Average speed in movement	8.71 Km/h
Maximum held speed	15.46 Km/h

Max slope filter	~55 %
Min. points separation	~30 m
Number of points	812 (cad. 12.34 m)
Significant points	273 (cad. 36.84 m / 33.62 %)
Aberrant points	0 (0 % d. total)

Direction changes per km	13.27
Direction changes >5° per km	9.98
Accumulated straight stretches	1.548 Km
Straight stretches per km	154.49 m
Penalizable slope changes	3
Penalizable slope changes per km	0.299

Find The Best bike routes



Summary of slopes	Climbs	Distance in km	above the total in %	Speed in	Time h:m:s
	Between 30% and 55%	0	0	0	0:00:00
	Between 15 and 30%	0.233	2.32	5.33	0:02:37
	Between 10 and 15%	1.163	11.6	6.3	0:11:04
	Between 5 and 10%	2.368	23.63	7.56	0:18:48
	Between 1 and 5%	1.298	12.96	8.66	0:09:00
	Total :	5.061	50.51	7.32	0:41:29
	Plain				
	Difference of 1%	0.349	3.48	10.38	0:02:01
	Breakdown descents				
	Between 1 and 5%	1.108	11.06	10.78	0:06:10
	Between 5 and 10%	2.329	23.24	11.47	0:12:11
	Between 10 and 15%	0.848	8.46	10.98	0:04:38
	Between 15 and 30%	0.325	3.24	7.59	0:02:34
	Between 30% and 55%	0	0	0	0:00:00
	Total :	4.61	46	10.82	0:25:33
Total track :		10.02	100 %	8.71	1:09:03

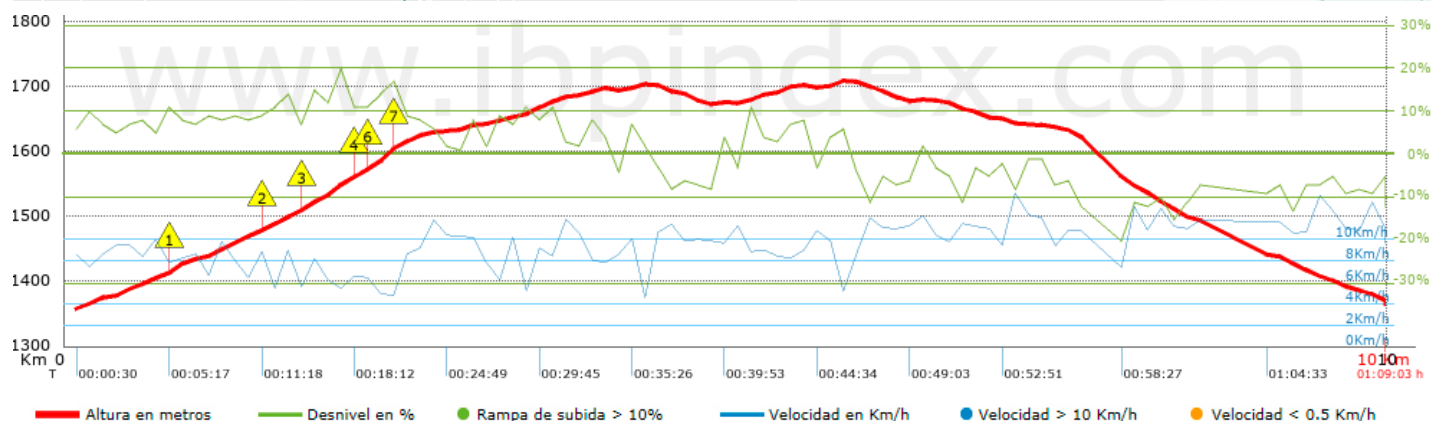
Track: 2024-06-29 Malga Zannes

Date: 08/07/2024




Track: 2024-06-29 Malga Zannes

These speeds are average for = RNG

IBP index reliability= A

IBP = 99 RNG


Steep slopes > 10%

Steep slope	Slipage point	Average slope	Interval
	0.721	11 %	96 m
	1.501	11 %	162 m
	1.767	13 %	368 m
	2.135	11 %	102 m
	2.238	12 %	67 m
	2.305	17 %	130 m
	2.435	13 %	101 m

High altitude parameters, data above							
Altitude	Distance m	% of total	Time in movement	Speed	Stopped time	Total time	Speed
1500	6786.342	67.73	0:48:00	8.48		0:48:00	8.48
Total :		6.786 Km	67.73 %	0:48:00 h	8.48 Km/h	0:00:00 h	0:48:00 h
							8.48 Km/h

Stops					
Distance	Stopped time	Altitude	Elapsed time	Last stop elapsed time	Last stop distance
Total :		0:00:00 h			